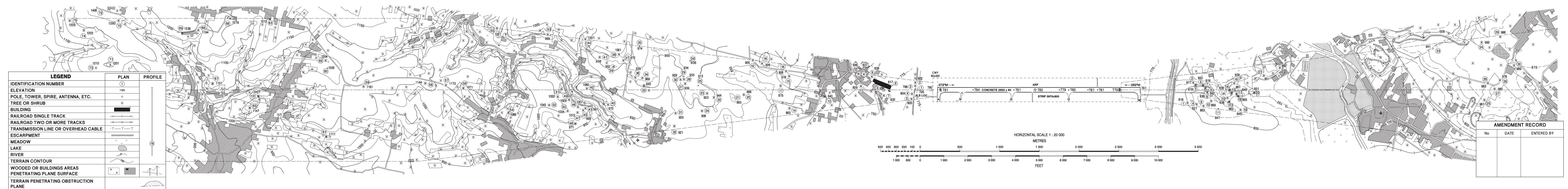
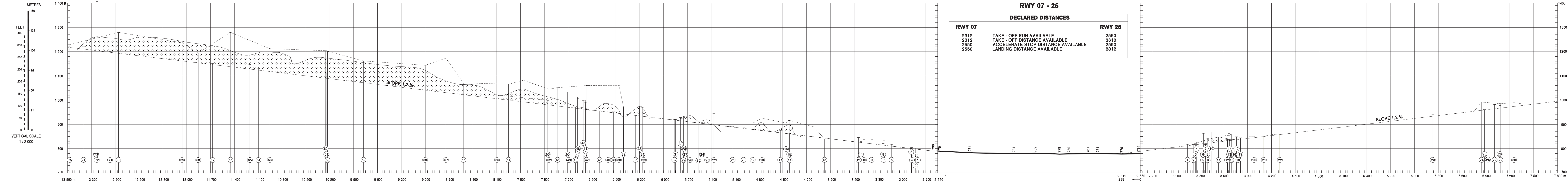


ELEVATIONS IN FEET  
DIMENSIONS IN METRES

**AERODROME OBSTACLE CHART - ICAO**  
TYPE A (OPERATING LIMITATIONS)

**Kraków - Balice**  
**RWY 07/25**

MAGNETIC VARIATION 6°E - 2019

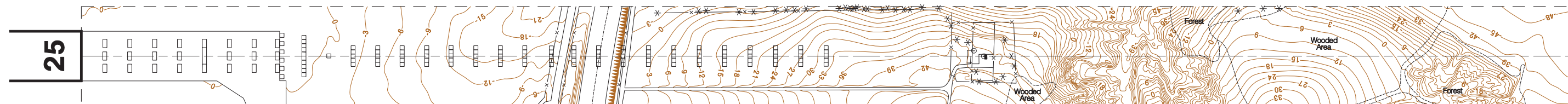


AMENDMENT RECORD		
No	DATE	ENTERED BY

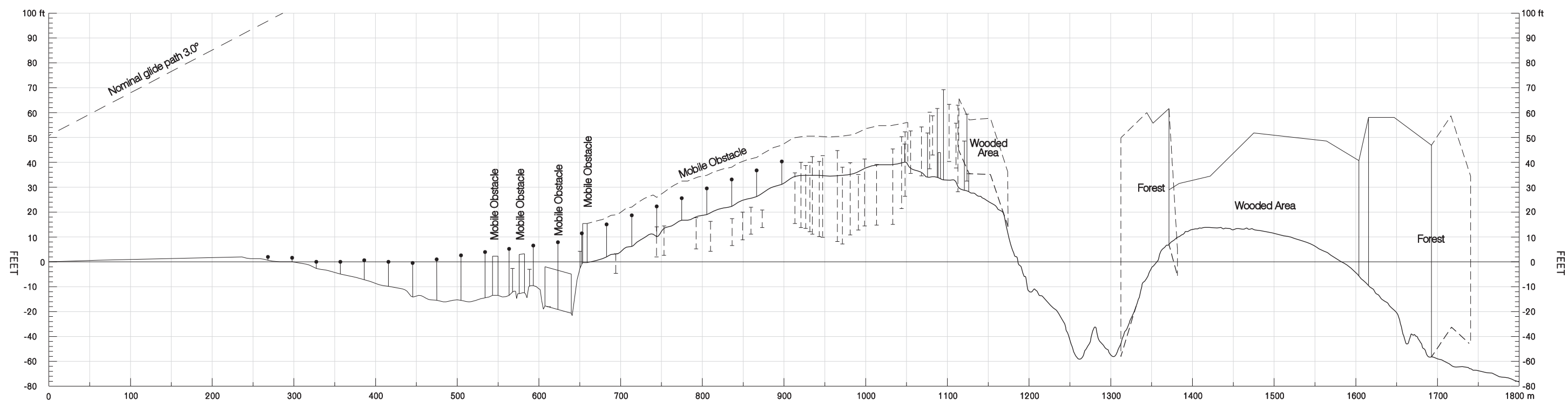
HEIGHTS IN FEET  
DISTANCES IN METRES

PRECISION APPROACH TERRAIN CHART - ICAO

Kraków - Balice  
RWY 25



ILS RDH 50 ft



FEET

FEET

0

100

200

300

400

500

600

700

800

900

1000

1100

1200

1300

1400

1500

1600

1700

1800 m

LEGEND

POLE, TOWER, SPIRE, ANTENNA, ETC.	○
TREE OR SHRUB	*
BUILDING OR LARGE STRUCTURE	■
CENTRE - LINE PROFILE	—
DEVIATION AT LEAST +/- 3 m FROM CENTRE - LINE PROFILE	- - -
APPROACH LIGHTS	□
TERRAIN CONTOUR	~
ESCARPMENT	

HORIZONTAL SCALE 1:5 000  
VERTICAL SCALE 1:500

CONTOURS AND HEIGHTS ARE RELATED THRU RWY 25

AMENDMENT RECORD

No	DATE	ENTERED BY