

ELEVATIONS IN FEET
DIMENSIONS IN METRES

AERODROME OBSTACLE CHART - ICAO

TYPE A (OPERATING LIMITATIONS)

SZCZECIN / Goleniów

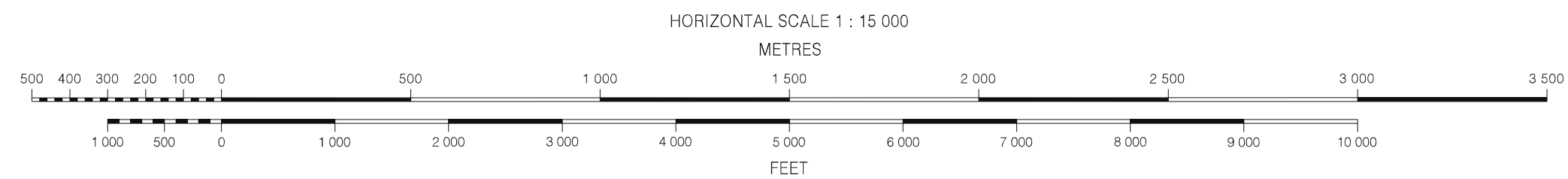
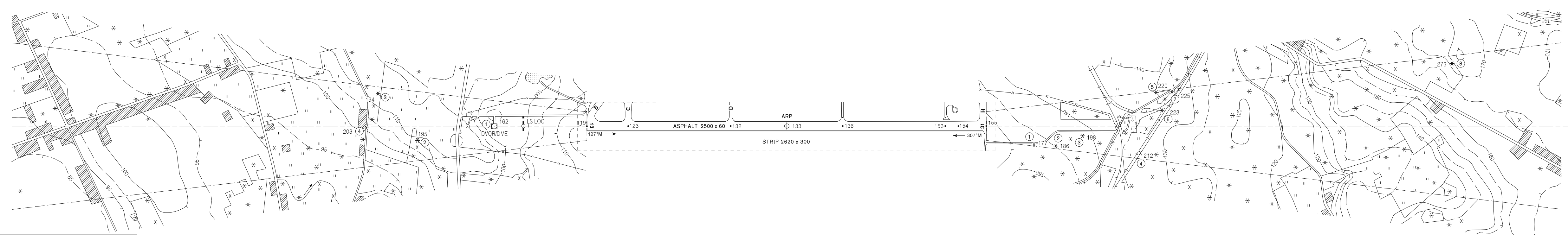
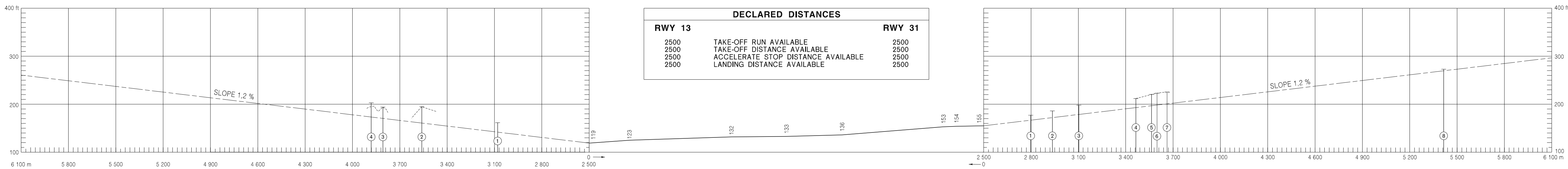
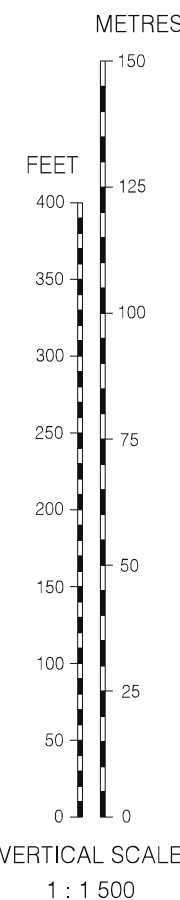
RWY 13 / 31

MAGNETIC VARIATION 4° E 2015

RWY 13 - 31

DECLARED DISTANCES

RWY 13		RWY 31
2500	TAKE-OFF RUN AVAILABLE	2500
2500	TAKE-OFF DISTANCE AVAILABLE	2500
2500	ACCELERATE STOP DISTANCE AVAILABLE	2500
2500	LANDING DISTANCE AVAILABLE	2500



LEGEND

IDENTIFICATION NUMBER	①
POLE, TOWER, SPIRE, ANTENNA, ETC.	○
TREE OR SHRUB	*
RAILROAD SINGLE TRACK	—+—+—+—+—
RIVER	~>
LAKE	◐
MEADOW	
TERRAIN CONTOUR	~ 100

AMENDMENT RECORD

No	DATE	ENTERED BY

Zam. 5009 Date of survey 31.08.2018